

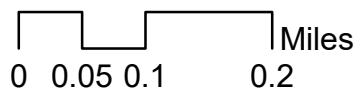
Town of Dillsboro, IN Zoning Map

Disclaimer:



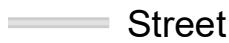








This map is a graphic representation of the Dillsboro Plan Commission Enforcement Database and created by the Dearborn County Planning & Zoning Department. The Dearborn County Plan Commission accepts no liability rising from any incorrect or misleading information contained within this map.



1 inch = 800 feet



Zoning Districts

- | | | |
|---|--|---|
|  Agricultural (A) |  Local Commercial (C1) |  Street |
|  Suburban Single Family Residential (R1) |  General Commercial (C2) |  Parcel |
|  Urban Single Family Residential (R2) |  Downtown Commercial (C3) |  Dillsboro Town Boundary |
|  Multiple Family Residential (R3) |  Limited Industrial (IN1) | |

Date: 12/16/2021